

PROPOSED 10TH STREET TRAIL

HIGH SCHOOL/
MIDDLE SCHOOL

CAPWOOD ADDITION

WAGNER ELEM.
SCHOOL

ELEM.
SCHOOL

RIPLEY
ELEM.
SCHOOL

LAKE
RIPLEY





ANDREW

NELSON

LAKE

EAST LAKE RIPLEY

LEGEND

-  LIBRARY
-  SCHOOL
-  ULTIMATE TRAIL LAYOUT
-  10TH STREET TRAIL
-  PARK

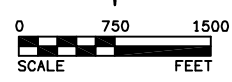
TRAIL SYSTEM MAP

NOVEMBER, 2008

MAP OF THE

CITY OF LITCHFIELD

MEEKER COUNTY, MINNESOTA



BOLTON & MENK, INC.
Consulting Engineers & Surveyors

MANKATO, MN FAIRMONT, MN SLEEPY EYE, MN WILLMAR, MN
BURNSVILLE, MN CHASKA, MN RAMSEY, MN AMES, IA